



Geography – Year 1 Autumn 2 Maps

Vocabulary

Tier 1	Tier 2	Tier 3
Maps	Compass	Observe
Local area	Town	Direction
Near, Far, Left, Right	City	Features
North, East, South, West	Village	Route

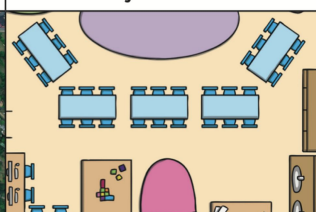


Aerial Photograph

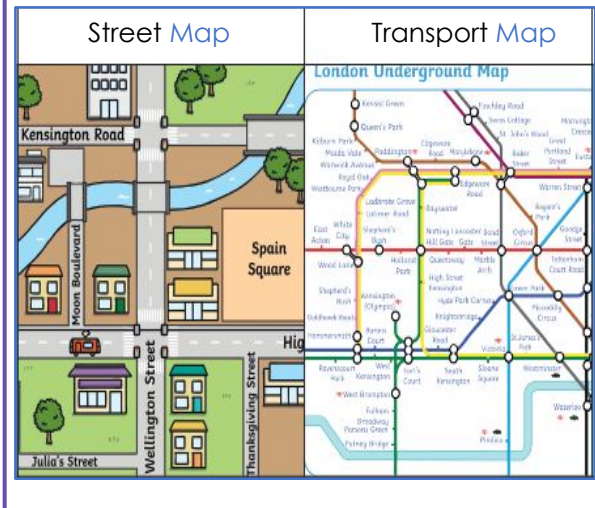
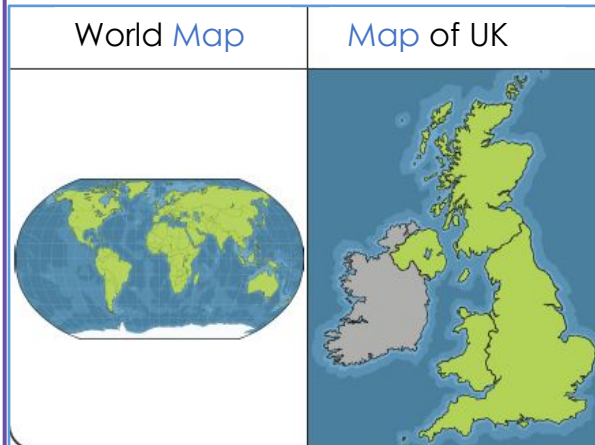
Aerial Plan

A photograph taken from above looking down.

A drawing of what a place looks like from above.



Types Of Map



Key Definitions

Word	Meaning
Local area	The area in which you live.
Map	A drawing of an area shown from above.
Aerial View (bird's eye view)	What somewhere would look like from above, looking down.
Route	How you get to somewhere.
Distance	How far away something is.
Observe	To watch/look at something carefully.